



Legend

- Forest Road - HLV Only
- Forest Road Open to All Vehicles
- Forest Road 30 Open to All Vehicles
- State or US Highway
- Other Public Roads
- Selected Private Roads
- - - - Non-Motorized Trail
- National Forest Boundary
- Research Natural Areas (RNAs)
- Special Interest Areas (SIAs)
- Other National Forest Land
- Other Ownership
- x Pasture Boundaries
- Δ Windmills
- Streams
- Lakes or Reservoirs




**Nebraska National Forest
Bessey Ranger District
Samuel R. McKelvie Unit
Travel Management FEIS
Decision Map**


April 1, 2010
scale 1:90,000



0 0.45 0.9 1.8 2.7 3.6 Miles



N



Travel off of designated roads is limited to a width necessary for turning around or safely parking, not to exceed 30 feet from the edge of the road, or up to 300 feet for dispersed camping or game retrieval (except for those routes labeled with "30" which have a 30 foot off-road limit), or unless exempted such as under the terms of a special use permit.

R33W R32W R31W R30W

T 32 N
T 31 N
T 30 N